

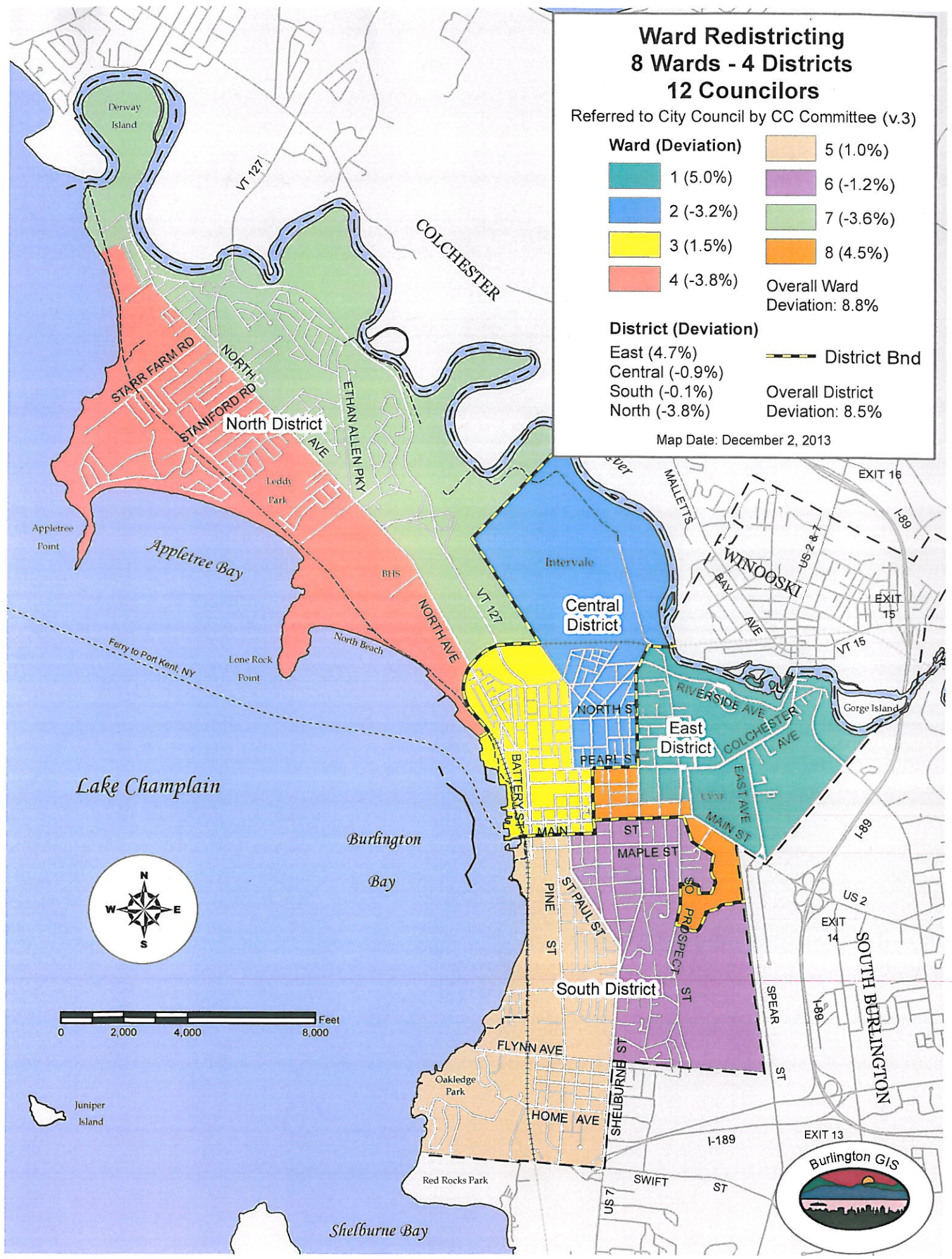
# Ward Redistricting 8 Wards - 4 Districts 12 Councilors

Referred to City Council by CC Committee (v.3)




<b>Ward (Deviation)</b>	5 (1.0%)
1 (5.0%)	6 (-1.2%)
2 (-3.2%)	7 (-3.6%)
3 (1.5%)	8 (4.5%)
4 (-3.8%)	Overall Ward Deviation: 8.8%

<b>District (Deviation)</b>	— District Bnd
East (4.7%)	Overall District Deviation: 8.5%
Central (-0.9%)	
South (-0.1%)	
North (-3.8%)	

Map Date: December 2, 2013



Lake Champlain



8 Wards - 8 Councilors - v.3				
WARD	POPULATION (2010)	DEVIATION	% DEVIATION	# OF COUNCILORS
1	5565	265	5.0%	1
2	5132	-168	-3.2%	1
3	5381	81	1.5%	1
4	5097	-203	-3.8%	1
5	5355	55	1.0%	1
6	5239	-61	-1.2%	1
7	5109	-191	-3.6%	1
8	5539	239	4.5%	1
<b>TOTAL:</b>	42417			8
<b>PER COUNCILOR IDEAL:</b>	5300	<b>OVERALL DEVIATION:</b>	<b>8.8%</b>	
4 Districts - 4 Councilors - v.3				
DISTRICT	POPULATION (2010)	DEVIATION	% DEVIATION	# OF COUNCILORS
East	11104	499	4.7%	1
Central	10513	-92	-0.9%	1
South	10594	-11	-0.1%	1
North	10206	-399	-3.8%	1
<b>TOTAL:</b>	42417			4
<b>PER COUNCILOR IDEAL:</b>	10605	<b>OVERALL DEVIATION:</b>	<b>8.5%</b>	