

JACKSON COURT

STATE OF VERMONT
Division for Historic Preservation
Montpelier, VT 05602

HISTORIC SITES & STRUCTURES SURVEY
Individual Structure Survey Form

SURVEY NUMBER:

190 Jackson Ct.

NEGATIVE FILE NUMBER:

UTM REFERENCES:

Zone/Easting/Northing

U.S.G.S. QUAD. MAP:

PRESENT FORMAL NAME:

ORIGINAL FORMAL NAME:

PRESENT USE: dwelling

ORIGINAL USE: dwelling

ARCHITECT/ENGINEER:

BUILDER/CONTRACTOR:

PHYSICAL CONDITION OF STRUCTURE:

Excellent Good
Fair Poor

THEME:

STYLE: Italianate

DATE BUILT:

ca. 1870 - moved to this site ca. 1910

COUNTY:

TOWN:

LOCATION:

COMMON NAME:

FUNCTIONAL TYPE: dwelling

OWNER: Gladys D. Carr

ADDRESS: 190 Jackson Ct.

ACCESSIBILITY TO PUBLIC:

Yes No Restricted

LEVEL OF SIGNIFICANCE:

Local State National

GENERAL DESCRIPTION:

Structural System

1. Foundation: Stone Brick Concrete Concrete Block

2. Wall Structure

a. Wood Frame: Post & Beam Balloon

b. Load Bearing Masonry: Brick Stone Concrete
Concrete Block

c. Iron d. Steel e. Other:

3. Wall Covering: Clapboard Board & Batten Wood Shingle
Shiplap Novelty Stucco Sheet Metal Aluminum
Asphalt Shingle Brick Veneer Stone Veneer

Bonding Pattern:

Other:

4. Roof Structure

a. Truss: Wood Iron Steel Concrete

b. Other: rafter

5. Roof Covering: Slate Wood Shingle Asphalt Shingle
Sheet Metal Built Up Rolled Tile Other:

6. Engineering Structure:

7. Other:

Appendages: Porches Towers Cupolas Dormers Chimneys
Sheds Ells Wings Other:

Roof Style: Gable Hip Shed Flat Mansard Gambrel
Jerkinhead Saw Tooth With Monitor With Bellcast

With Parapet With False Front Other:

Number of Stories: 1 1/2

Number of Bays: 3 x 2

Entrance Location: center

Approximate Dimensions:

THREAT TO STRUCTURE:

No Threat Zoning Roads
Development Deterioration
Alteration Other:

LOCAL ATTITUDES:

Positive Negative
Mixed Other:

ADDITIONAL ARCHITECTURAL OR STRUCTURAL DESCRIPTION:

Massing - rectangular block with main facade orientation. Rear shed attached to gable. Entrance porch. Centered wall dormer on facade. Bay window on west wall and east wall.

Fenestration - 2/2 sash with plain surrounds. Eye brow windows beneath eaves. Palladian type window in wall dormer.

Entrance - 1/2 glazed door.

Cornice - overhanging eaves. Nicely imbricated slate roof of purple and gray slates.

RELATED STRUCTURES: (Describe)


STATEMENT OF SIGNIFICANCE:

This modest Italianate contributes significantly to the massing and scale of the surrounding houses. Although stylistically this dwelling dates from the 1860's or 1870's, it first appears on this site ca. 1910. Probably it was moved here, perhaps as an outbuilding. Jackson Barn complex.

REFERENCES:

Sanborns, Directories

MAP: (Indicate North In Circle)



SURROUNDING ENVIRONMENT:

- Open Land Woodland
- Scattered Buildings
- Moderately Built Up
- Densely Built Up
- Residential Commercial
- Agricultural Industrial
- Roadside Strip Development
- Other:

RECORDED BY:

Clark Schuttle

ORGANIZATION:

VT Division for Historic Preservation

DATE RECORDED:

2/78

STATE OF VERMONT
Division for Historic Preservation
Montpelier, VT 05602

HISTORIC SITES & STRUCTURES SURVEY
Individual Structure Survey Form

SURVEY NUMBER:

192 Jackson Ct.

NEGATIVE FILE NUMBER:

UTM REFERENCES:

Zone/Easting/Northing

U.S.G.S. QUAD. MAP:

PRESENT FORMAL NAME:

ORIGINAL FORMAL NAME:

PRESENT USE: dwelling

ORIGINAL USE: carriage house

ARCHITECT/ENGINEER:

BUILDER/CONTRACTOR:

PHYSICAL CONDITION OF STRUCTURE:

Excellent Good
Fair Poor

THEME:

STYLE: Colonial Revival

DATE BUILT:

1890

COUNTY:

TOWN:

LOCATION:

COMMON NAME:

FUNCTIONAL TYPE: dwelling

OWNER: Bryce Howells

ADDRESS: 194 Jackson Ct.

ACCESSIBILITY TO PUBLIC:

Yes No Restricted

LEVEL OF SIGNIFICANCE:

Local State National

GENERAL DESCRIPTION:

Structural System

1. Foundation: Stone Brick Concrete Concrete Block

2. Wall Structure

a. Wood Frame: Post & Beam Balloon

b. Load Bearing Masonry: Brick Stone Concrete
Concrete Block

c. Iron d. Steel e. Other:

3. Wall Covering: Clapboard Board & Batten Wood Shingle
Shiplap Novelty Stucco Sheet Metal Aluminum
Asphalt Shingle Brick Veneer Stone Veneer

Bonding Pattern:

Other:

4. Roof Structure

a. Truss: Wood Iron Steel Concrete

b. Other: rafter

5. Roof Covering: Slate Wood Shingle Asphalt Shingle
Sheet Metal Built Up Rolled Tile Other:

6. Engineering Structure:

7. Other:

Appendages: Porches Towers Cupolas Dormers Chimneys
Sheds Ells Wings Other:

Roof Style: Gable Hip Shed Flat Mansard Gambrel
Jerkinhead Saw Tooth With Monitor With Bellcast

With Parapet With False Front Other:

Number of Stories: 1 1/2

Number of Bays: 1 x 3

Entrance Location: NW corner

Approximate Dimensions:

THREAT TO STRUCTURE:

No Threat Zoning Roads
Development Deterioration
Alteration Other:

LOCAL ATTITUDES:

Positive Negative
Mixed Other:

ADDITIONAL ARCHITECTURAL OR STRUCTURAL DESCRIPTION:

Massing - generally rectangular block with irregular roof lines. Corner entrance porch juts from NW corner.

Fenestration - 9/9 sash on 1st story, 2/2 sash 2nd story.

Entrance - Panel door with 6 light top half.

Cornice - overhanging eaves.

RELATED STRUCTURES: (Describe)


STATEMENT OF SIGNIFICANCE:

Built as a part of the Jackson Barn complex in 1900, this building was used as living quarters for the livery staff.

REFERENCES:

Bryce Howells, owner; Sanborns, Directories

MAP: (Indicate North In Circle)



SURROUNDING ENVIRONMENT:

- Open Land Woodland
- Scattered Buildings
- Moderately Built Up
- Densely Built Up
- Residential Commercial
- Agricultural Industrial
- Roadside Strip Development
- Other:

RECORDED BY:

Clark Schuttle

ORGANIZATION:

VT Division for Historic Preservation

DATE RECORDED:

3/9/77

STATE OF VERMONT
Division for Historic Preservation
Montpelier, VT 05602

HISTORIC SITES & STRUCTURES SURVEY
Individual Structure Survey Form

SURVEY NUMBER:
194 Jackson Ct.

NEGATIVE FILE NUMBER:

UTM REFERENCES:
Zone/Easting/Northing

U.S.G.S. QUAD. MAP:

PRESENT FORMAL NAME:

ORIGINAL FORMAL NAME:

PRESENT USE: dwelling
ORIGINAL USE: carriage house - tack room
ARCHITECT/ENGINEER:

BUILDER/CONTRACTOR:

PHYSICAL CONDITION OF STRUCTURE:
Excellent Good
Fair Poor

THEME:
STYLE: Colonial Revival

DATE BUILT:
1900

COUNTY:
TOWN:
LOCATION:
COMMON NAME:
FUNCTIONAL TYPE: dwelling
OWNER: Bryce Howells
ADDRESS: 194 Jackson Ct.
ACCESSIBILITY TO PUBLIC:
Yes No Restricted
LEVEL OF SIGNIFICANCE:
Local State National

GENERAL DESCRIPTION:

Structural System

1. Foundation: Stone Brick Concrete Concrete Block
 2. Wall Structure
 - a. Wood Frame: Post & Beam Balloon
 - b. Load Bearing Masonry: Brick Stone Concrete Concrete Block
 - c. Iron d. Steel e. Other:
 3. Wall Covering: Clapboard Board & Batten Wood Shingle
Shiplap Novelty Stucco Sheet Metal Aluminum
Asphalt Shingle Brick Veneer Stone Veneer
Bonding Pattern: Other:
 4. Roof Structure
 - a. Truss: Wood Iron Steel Concrete
 - b. Other: rafter
 5. Roof Covering: Slate Wood Shingle Asphalt Shingle
Sheet Metal Built Up Rolled Tile Other:
 6. Engineering Structure:
 7. Other:
- Appendages: Porches Towers Cupolas Dormers Chimneys
Sheds Ells Wings Other:
- Roof Style: Gable Hip Shed Flat Mansard Gambrel
Jerkinhead Saw Tooth With Monitor With Bellcast
With Parapet With False Front Other:
- Number of Stories: 1 1/2
Number of Bays: 2 x 5 Entrance Location: left side
Approximate Dimensions: _____

THREAT TO STRUCTURE:
No Threat Zoning Roads
Development Deterioration
Alteration Other:

LOCAL ATTITUDES:
Positive Negative
Mixed Other:

ADDITIONAL ARCHITECTURAL OR STRUCTURAL DESCRIPTION:

Massing - rectangular block with low gambrel roof with gambrel roofed dormers. Joined to the Jackson Barn (see Maple St.)

Fenestration - 1/1 and 2/2 sash windows with overhanging entablatures in the surrounds. Oriel window on north wall. Small window in gable end with curved walls.

Entrance - behind glassed porch

Cornice - overhanging molded cornice.

Clapboard 1st story, shingle second divided by molded string course.

RELATED STRUCTURES: (Describe)


STATEMENT OF SIGNIFICANCE:

This structure is quite interesting in its exterior detail work and motifs. The oriel window and wall dormers are interesting when combined with the gambrel roof. Built as part of the Jackson Barn complex in 1900, this structure was used primarily as a tack house. The interior is still intact, and features cherry woodwork throughout and marble wash facilities.

REFERENCES:

Bryce Howells, owner; Sanborns, directories

MAP: (Indicate North In Circle)



SURROUNDING ENVIRONMENT:

- Open Land Woodland
- Scattered Buildings
- Moderately Built Up
- Densely Built Up
- Residential Commercial
- Agricultural Industrial
- Roadside Strip Development
- Other:

RECORDED BY:

Clark Schuttle

ORGANIZATION:

VT Division for Historic Preservation

DATE RECORDED:

STATE OF VERMONT
Division for Historic Preservation
Montpelier, VT 05602

HISTORIC SITES & STRUCTURES SURVEY
Individual Structure Survey Form

SURVEY NUMBER:

200 Jackson Ct.

NEGATIVE FILE NUMBER:

UTM REFERENCES:

Zone/Easting/Northing

U.S.G.S. QUAD. MAP:

PRESENT FORMAL NAME:

ORIGINAL FORMAL NAME:

PRESENT USE:

ORIGINAL USE:

ARCHITECT/ENGINEER:

BUILDER/CONTRACTOR:

PHYSICAL CONDITION OF STRUCTURE:

Excellent Good
Fair Poor

THEME:

STYLE: ranch

DATE BUILT:

c. 1960

COUNTY:

TOWN:

LOCATION:

COMMON NAME:

FUNCTIONAL TYPE:

OWNER: Boone Wilson

ADDRESS: 200 Jackson Ct.

ACCESSIBILITY TO PUBLIC:

Yes No Restricted

LEVEL OF SIGNIFICANCE:

Local State National

GENERAL DESCRIPTION:

Structural System Intrusion

1. Foundation: Stone Brick Concrete Concrete Block

2. Wall Structure

a. Wood Frame: Post & Beam Balloon

b. Load Bearing Masonry: Brick Stone Concrete
Concrete Block

c. Iron d. Steel e. Other:

3. Wall Covering: Clapboard Board & Batten Wood Shingle

Shiplap Novelty Stucco Sheet Metal Aluminum

Asphalt Shingle Brick Veneer Stone Veneer

Bonding Pattern:

Other:

4. Roof Structure

a. Truss: Wood Iron Steel Concrete

b. Other:

5. Roof Covering: Slate Wood Shingle Asphalt Shingle

Sheet Metal Built Up Rolled Tile Other:

6. Engineering Structure:

7. Other:

Appendages: Porches Towers Cupolas Dormers Chimneys

Sheds Ells Wings Other:

Roof Style: Gable Hip Shed Flat Mansard Gambrel

Jerkinhead Saw Tooth With Monitor With Bellcast

With Parapet With False Front Other:

Number of Stories: _____

Number of Bays: _____

Entrance Location: _____

Approximate Dimensions: _____

THREAT TO STRUCTURE:

No Threat Zoning Roads

Development Deterioration

Alteration Other:

LOCAL ATTITUDES:

Positive Negative

Mixed Other:

ADDITIONAL ARCHITECTURAL OR STRUCTURAL DESCRIPTION:

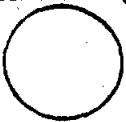
RELATED STRUCTURES: (Describe)

STATEMENT OF SIGNIFICANCE:

Intrusion

REFERENCES:

MAP: (Indicate North In Circle)



SURROUNDING ENVIRONMENT:

- Open Land Woodland
- Scattered Buildings
- Moderately Built Up
- Densely Built Up
- Residential Commercial
- Agricultural Industrial
- Roadside Strip Development
- Other:

RECORDED BY:

Clark Schuttle

ORGANIZATION:

VT Division for Historic Preservation

DATE RECORDED: