

TOWER TERRACE

OF VERMONT

Division for Historic Preservation
Montpelier, VT 05602

HISTORIC SITES & STRUCTURES SURVEY
Individual Structure Survey Form

SURVEY NUMBER: 2 Tower Terrace
NEGATIVE FILE NUMBER: 77-A-213
UTM REFERENCES: Zone/Easting/Northing
U.S.G.S. QUAD. MAP:
PRESENT FORMAL NAME:
ORIGINAL FORMAL NAME: carriage house for 301 So. Willard
PRESENT USE: dwelling
ORIGINAL USE:
ARCHITECT/ENGINEER:
BUILDER/CONTRACTOR:
PHYSICAL CONDITION OF STRUCTURE: Excellent <input type="checkbox"/> Good <input checked="" type="checkbox"/> Fair <input type="checkbox"/> Poor <input type="checkbox"/>
THEME:
STYLE: shingle
DATE BUILT: 1895

COUNTY: Chittenden
TOWN: Burlington
LOCATION:
COMMON NAME:
FUNCTIONAL TYPE: carriage house
OWNER: Virginia Davis
ADDRESS: 2 Tower Terrace
ACCESSIBILITY TO PUBLIC: Yes <input type="checkbox"/> No <input checked="" type="checkbox"/> Restricted <input type="checkbox"/>
LEVEL OF SIGNIFICANCE: Local <input checked="" type="checkbox"/> State <input checked="" type="checkbox"/> National <input type="checkbox"/>

GENERAL DESCRIPTION:

Structural System

- Foundation: Stone Brick Concrete Concrete Block
- Wall Structure
 - Wood Frame: Post & Beam Balloon
 - Load Bearing Masonry: Brick Stone Concrete Concrete Block
 - Iron d. Steel e. Other:
- Wall Covering: Clapboard Board & Batten Wood Shingle
Shiplap Novelty Stucco Sheet Metal Aluminum
Asphalt Shingle Brick Veneer Stone Veneer
Bonding Pattern: Other:
- Roof Structure
 - Truss: Wood Iron Steel Concrete
 - Other:
- Roof Covering: Slate Wood Shingle Asphalt Shingle
Sheet Metal Built Up Rolled Tile Other:
- Engineering Structure:
- Other:

Appendages: Porches Towers Cupolas Dormers Chimneys
Sheds Ells Wings Other:

Roof Style: Gable Hip Shed Flat Mansard Gambrel
Jerkinhead Saw Tooth With Monitor With Bellcast
With Parapet With False Front Other:

Number of Stories: 1 1/2
Number of Bays: 2 x 3
Approximate Dimensions: _____ Entrance Location: on south wall

THREAT TO STRUCTURE: No Threat <input type="checkbox"/> Zoning <input type="checkbox"/> Roads <input type="checkbox"/> Development <input type="checkbox"/> Deterioration <input type="checkbox"/> Alteration <input type="checkbox"/> Other:
--

LOCAL ATTITUDES: Positive <input type="checkbox"/> Negative <input type="checkbox"/> Mixed Other:

ADDITIONAL ARCHITECTURAL OR STRUCTURAL DESCRIPTION:

Massing - rectangular block with gable end orientation. 2 story round tower with polygonal belcast pointed roof with small steep hipped roof dormer. Large shed dormer on north wall.

Fenestration - 6/1 skinny sash. 3 round headed multi-pane windows on facade 2nd story with sawtooth shingle heads. Entrance - old carriage entrance with elliptical head has been converted to windows.

Cornice - molded wood cornice. Gable ends have slight roof screens. Converted to house.

RELATED STRUCTURES:

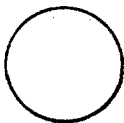
STATEMENT OF SIGNIFICANCE:

This picturesque towered carriage house was built in 1895 by John H. Robinson, who two years before had bought 301 So. Willard St. The carriage house represents a slightly different style than the main house, but its shingle cladding makes it compatible.

REFERENCES:

BFP - 10/9/95; Sanborns

MAP: (Indicate North In Circle)



SURROUNDING ENVIRONMENT:

- Open Land Woodland
- Scattered Buildings
- Moderately Built Up
- Densely Built Up
- Residential Commercial
- Agricultural Industrial
- Other:

RECORDED BY:

Clark Schoettle

ORGANIZATION:

VT Division for Historic Preservation

DATE RECORDED:

9/7/77



2 Tower Terrace (301 So. W. Ward)

77 A 213

STATE OF VERMONT
 Division for Historic Preservation
 Montpelier, VT 05602

HISTORIC SITES & STRUCTURES SURVEY
 Individual Structure Survey Form

SURVEY NUMBER: 5 Tower Terrace
NEGATIVE FILE NUMBER:
UTM REFERENCES: Zone/Easting/Northing
U.S.G.S. QUAD. MAP:
PRESENT FORMAL NAME:
ORIGINAL FORMAL NAME:
PRESENT USE: dwelling
ORIGINAL USE: dwelling
ARCHITECT/ENGINEER:
BUILDER/CONTRACTOR:
PHYSICAL CONDITION OF STRUCTURE: Excellent <input checked="" type="checkbox"/> Good <input type="checkbox"/> Fair <input type="checkbox"/> Poor <input type="checkbox"/>
THEME:
STYLE: Colonial Revival
DATE BUILT: ca. 1941

COUNTY: Chittenden
TOWN: Burlington
LOCATION:
COMMON NAME:
FUNCTIONAL TYPE: dwelling
OWNER: Vernon & Anne Levine ADDRESS: 5 Tower Terrace
ACCESSIBILITY TO PUBLIC: Yes <input type="checkbox"/> No <input checked="" type="checkbox"/> Restricted <input type="checkbox"/>
LEVEL OF SIGNIFICANCE: Local <input checked="" type="checkbox"/> State <input type="checkbox"/> National <input type="checkbox"/>

GENERAL DESCRIPTION:

Structural System

- Foundation: Stone Brick Concrete Concrete Block
- Wall Structure
 - Wood Frame: Post & Beam Balloon
 - Load Bearing Masonry: Brick Stone Concrete Concrete Block
 - Iron d. Steel e. Other:
- Wall Covering: Clapboard Board & Batten Wood Shingle Shiplap Novelty Stucco Sheet Metal Aluminum Asphalt Shingle Brick Veneer Stone Veneer Bonding Pattern: Other:
- Roof Structure
 - Truss: Wood Iron Steel Concrete
 - Other:
- Roof Covering: Slate Wood Shingle Asphalt Shingle Sheet Metal Built Up Rolled Tile Other:
- Engineering Structure:
- Other:

Appendages: Porches Towers Cupolas Dormers Chimneys Sheds Ells Wings Other:

Roof Style: Gable Hip Shed Flat Mansard Gambrel Jerkinhead Saw Tooth With Monitor With Bellcast With Parapet With False Front Other:

Number of Stories: 1 1/2

Number of Bays: 4 x 2 Entrance Location: center

Approximate Dimensions: _____

THREAT TO STRUCTURE: No Threat <input type="checkbox"/> Zoning <input type="checkbox"/> Roads <input type="checkbox"/> Development <input type="checkbox"/> Deterioration <input type="checkbox"/> Alteration <input type="checkbox"/> Other:
--

LOCAL ATTITUDES: Positive <input type="checkbox"/> Negative <input type="checkbox"/> Mixed <input type="checkbox"/> Other:
--

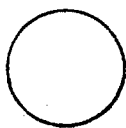
ADDITIONAL ARCHITECTURAL OR STRUCTURAL DESCRIPTION:

INTRUSION

RELATED STRUCTURES:

STATEMENT OF SIGNIFICANCE:

MAP: (Indicate North In Circle)



SURROUNDING ENVIRONMENT:

Open Land Woodland
Scattered Buildings
Moderately Built Up
Densely Built Up
Residential Commercial
Agricultural Industrial
Other:

RECORDED BY:

Clark Schoettle

ORGANIZATION:

VT Division for Historic Preservation

DATE RECORDED:

9/7/77

STATE OF VERMONT
 Division for Historic Preservation
 Montpelier, VT 05602

HISTORIC SITES & STRUCTURES SURVEY
 Individual Structure Survey Form

SURVEY NUMBER: 11 Tower Terrace
NEGATIVE FILE NUMBER:
UTM REFERENCES: Zone/Easting/Northing
U.S.G.S. QUAD. MAP:
PRESENT FORMAL NAME:
ORIGINAL FORMAL NAME:
PRESENT USE: dwelling
ORIGINAL USE: dwelling
ARCHITECT/ENGINEER:
BUILDER/CONTRACTOR:
PHYSICAL CONDITION OF STRUCTURE: Excellent <input type="checkbox"/> Good <input checked="" type="checkbox"/> Fair <input type="checkbox"/> Poor <input type="checkbox"/>
THEME:
STYLE: Colonial Revival
DATE BUILT: ca. 1941

COUNTY: Chittenden
TOWN: Burlington
LOCATION:
COMMON NAME:
FUNCTIONAL TYPE: dwelling
OWNER: William & Anne Brown
ADDRESS: 11 Tower Terrace
ACCESSIBILITY TO PUBLIC: Yes <input type="checkbox"/> No <input checked="" type="checkbox"/> Restricted <input type="checkbox"/>
LEVEL OF SIGNIFICANCE: Local <input type="checkbox"/> State <input type="checkbox"/> National <input type="checkbox"/>

GENERAL DESCRIPTION:

Structural System

- Foundation: Stone Brick Concrete Concrete Block
- Wall Structure
 - Wood Frame: Post & Beam Balloon
 - Load Bearing Masonry: Brick Stone Concrete Concrete Block
 - Iron d. Steel e. Other:
- Wall Covering: Clapboard Board & Batten Wood Shingle Shiplap Novelty Stucco Sheet Metal Aluminum Asphalt Shingle Brick Veneer Stone Veneer Bonding Pattern: Other:
- Roof Structure
 - Truss: Wood Iron Steel Concrete
 - Other:
- Roof Covering: Slate Wood Shingle Asphalt Shingle Sheet Metal Built Up Rolled Tile Other:
- Engineering Structure:
- Other:

Appendages: Porches Towers Cupolas Dormers Chimneys Sheds Ells Wings Other:

Roof Style: Gable Hip Shed Flat Mansard Gambrel Jerkinhead Saw Tooth With Monitor With Bellcast With Parapet With False Front Other:

Number of Stories: 1 1/2

Number of Bays: 4 x 2 Entrance Location: center

Approximate Dimensions: _____

THREAT TO STRUCTURE:
 No Threat Zoning Roads Development Deterioration Alteration Other:

LOCAL ATTITUDES:
 Positive Negative Mixed Other:

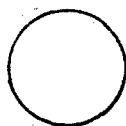
ADDITIONAL ARCHITECTURAL OR STRUCTURAL DESCRIPTION:

INTRUSION

RELATED STRUCTURES:

STATEMENT OF SIGNIFICANCE:

MAP: (Indicate North In Circle)



SURROUNDING ENVIRONMENT:

Open Land Woodland
Scattered Buildings
Moderately Built Up
Densely Built Up
Residential Commercial
Agricultural Industrial
Other:

RECORDED BY:

Clark Schoettle

ORGANIZATION:

VT Division for Historic Preservation

DATE RECORDED:

9/7/77